

1 - THE START (Place République). We descend a stone staircase and we follow red-and-yellow waymarks...We cross the river at the "Pont Kipling". We go to the right, then to the left ("Rue du Temple"), then to the right...We climb towards a campsite ("Les Cerisiers").



2 - Campsite entrance (on the left). We go straight ahead, on a footpath which enters a forest...At a first bifurcation, we go straight ahead.




3 - Bifurcation. We go to the left (yellow waymarks).

4 - Bifurcation. We go to the right...The climb becomes steeper. We follow carefully the yellow waymarks.




7 - Pic de la Falguerosa. We go to the left and we follow the path along the ridge...The path (still with yellow waymarks) climbs and descends several times.



8 - Small col. We go straight ahead and we climb towards the tower.

9 - Tour de Goa and (beyond) a magnificent viewpoint. We descend to the left and we join a track which turns to the left...The track takes us to the Col de Jou.



10 - Col de Jou. On the left we go through a small gate. We follow a path which descends the valley...We pass a staircase and a second gate.



2

3

4

7

8

9

10

1

5

6

13

11

1

15

14

12

12




15 - Bridge (on the left). We go straight ahead, towards the town centre and our starting point.



5 - Bifurcation. We go to the right...The path becomes rocky.

6 - Pic de la Pena. An unrestricted view over Vernet and its surroundings. We go to the right and we follow the path along the ridge...It descends a little...Then it climbs.



13 - Road junction. We go straight ahead and we pass through the village of Casteil.



14 - Car park (on the right). We follow a short-cut path...We cross the road and we continue on the short-cut path...We rejoin the road, which we follow towards Vernet.

12 - Bifurcation, a few metres ahead of the road. We descend, on a path on the left...We pass alongside an animal park...We climb a little.



Vernet-les-Bains  
**Pic de la Pena, Tour de Goa and Casteil**  
 4½ hours; climb 700m

